

# Directions to New Jersey Water Supply Authority





1851 Rt. 31  
Clinton, New Jersey  
08809 -2018  
(908) 638-6121

Lat-40°39'46"N Lon-74°54'54"W

From Trenton



Go north on  to traffic light at Washington's Crossing Bridge.


Turn right onto  go 1.3 mi. to traffic light at Bear Tavern Rd.


Turn left onto Bear Tavern Road, go north 6.25 mi. to intersection with . (Quick Check is on the right)


Turn left onto  and go 2.25 mi.

Follow signs for   North. Exit right, up the ramp.

On   go 6.75 mi. to the Flemington circle. As you approach the circle, be in the left lane to enter the circle.

Turn left into the circle, merge into the circle taking the first right, continue north on .

10 mi. North you will cross over .

Continue  North for 2.5 mi. (Through 2 traffic lights).


The NJWSA is .3 miles past the second light on the left.

Look for the driveway entrance just past Riley & Jakes Restaurant.

From  or 

Use  West to exit 17


Merge onto  North

Continue North on  for 2.5 mi. (Through 2 traffic lights).

The NJWSA is .3 miles past the second light on the left.


Look for the driveway entrance just past Riley & Jakes Restaurant.

From West

Use  East to exit 16

Use exit 16 go straight through one traffic light, over a bridge, to a stop sign, turn left.

Merge onto  North

Continue North on  for 2.5 mi. (Through 2 traffic lights).

The NJWSA is .3 miles past the second light on the left.

Look for the driveway entrance just past Riley & Jakes Restaurant .